







CHICAGO STATE UNIVERSITY

CAMPUS MAP

The listing below is according to the numbered sections on the map.

1. Education Building (1-A)
2. Business and Health Sciences Building (BHS) (2-B)
3. Harold Washington Hall (HWH) (3-C)
4. Williams Science Center (WSC) (4-D)
5. Douglas Hall (DH) (5-E)
6. Cook Administration Building (ADM) (6-F)
7. Jacoby Dickens Athletic and Physical Education Center (JDC) (7-G)
8. Operations and Maintenance Physical Plant (8-H)
9. Robinson Center (9-RUC)
10. Cordell Reed Student Union Building (SUB) (10-SUB)
11. Residence Hall (11-RH)
12. Gwendolyn Brooks Library (GBL) (12-LIB)
13. Emil and Patricia A. Jones Convocation Center (JCC) (13-EJC)
14. Dr. David Kanis Child Development Center (1-A)
15. Chicago Teachers College Boxcar
16. Tennis Courts
17. Outdoor Running Track
18. Cougar Stadium
19. CSU Metra Station
20. Quad
21. Cafeteria (SUB) (10-SUB)

KEY

-  Buildings
-  Parking Lots
-  Campus Roads
-  Campus Walkways

(#-N) Emergency Building Code

